






Parham

Conjecture sketch map

1433/1550

ROMAN ROAD

-  Lane
-  River
-  Parish Boundary
-  Church
-  Mill
- [...] Late 16th century name

