







HIGHER LEVEL STEWARDSHIP AGREEMENT MAP


- Options**
- HB  Maintenance of hedgerows/ditches of very high environmental value
 - HE/OHE  Buffer strips and grass margins
 - HF/OHF  Arable land
 - HK/OHK  Grassland
 - HQ  Wetland

Option codes are annotated on the map. Please see scheme handbooks for detailed explanation of each option code.

Supplement options are annotated where present e.g. HL13, HR4

- CA1:PC CP1:GF CL1:WS
-  Capital item



Positions of capital items are indicative and for identification purposes only

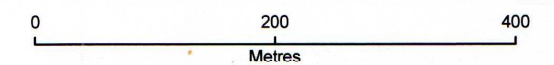
- 1234 RLR field number
-  Remaining land comprising agreement area

ENTRY LEVEL STEWARDSHIP Options

- EF  Options on arable land
- EK  Grassland
- EE  Buffer strips
- ED  Maintenance of traditional farm buildings

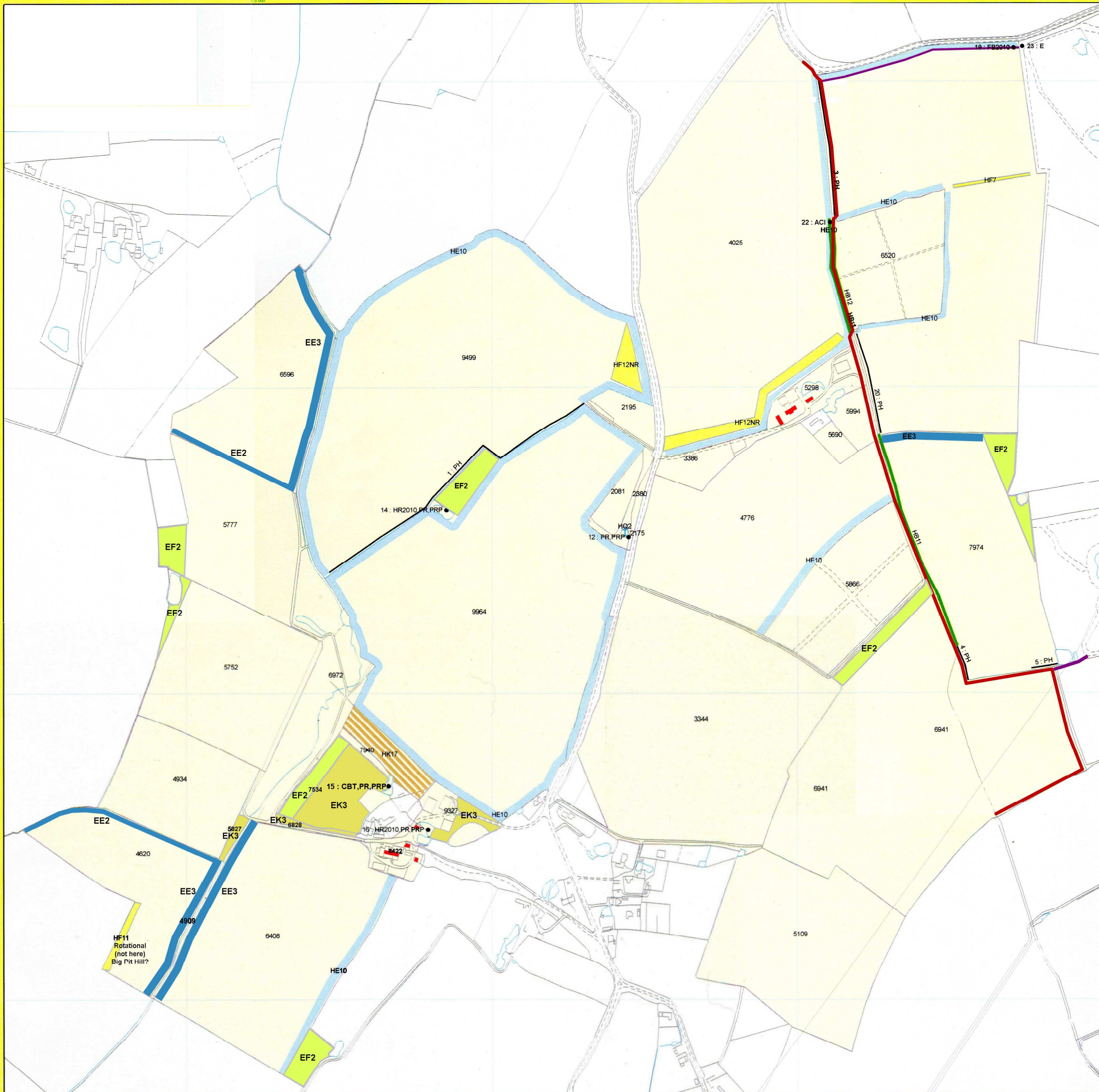

VOLUNTARY Options

-  Permissive Bridleway
-  Permissive Footpath



Map provided for the sole purpose of supporting ES Scheme Applications and Agreements.
 Reproduced by permission of Ordnance Survey on behalf of HMSO.
 © Crown copyright and database right 2011. All rights reserved.
 Ordnance Survey licence number 100022021. Map produced by Natural England.

Application Ref: AG00372295



263500
263000
262500
262000

630500 631000 631500 632100